














WINTER QUARTER 2006

KEY

-  Accessible Entrance
-  Parking
-  Accessible Route
-  Construction Area
-  Main Pedestrian Route
-  Construction Entrances and Routes
-  Secondary Pedestrian Route
-  Limited / Localized construction area (traffic maintained)
-  Help Phones
-  Shuttle Bus Stop
-  Elevator for Accessible Route
-  Fire Route
-  Fire Hydrant

NOTES

Corry Boulevard The primary pedestrian route has been relocated to the south side of Corry Blvd. No parking is permitted on Corry Blvd. Short term parking is available in Lot #4 across from the Edwards Center.

Calhoun Street Garage is open. Entries and exits are located on Calhoun St., Corry Blvd., and Dennis St. Accessible parking is available on all levels near elevators. Oversized van parking is available on level entrance.

McMicken Circle one-way northbound.

Accessible Route For additional information contact Disability Services 556-6823.

Caution Watch for pedestrians and construction vehicles in roadways and please "Watch Your Step"

Class Breaks- Sheriff's deputies will restrict vehicular traffic during class breaks.

CONSTRUCTION TRAFFIC RESTRICTIONS

No construction traffic permitted on west campus roadways 7:30 a.m. – 8:00 a.m.

UNIVERSITY OF CINCINNATI
Wayfinding Plan

8 December, 05

